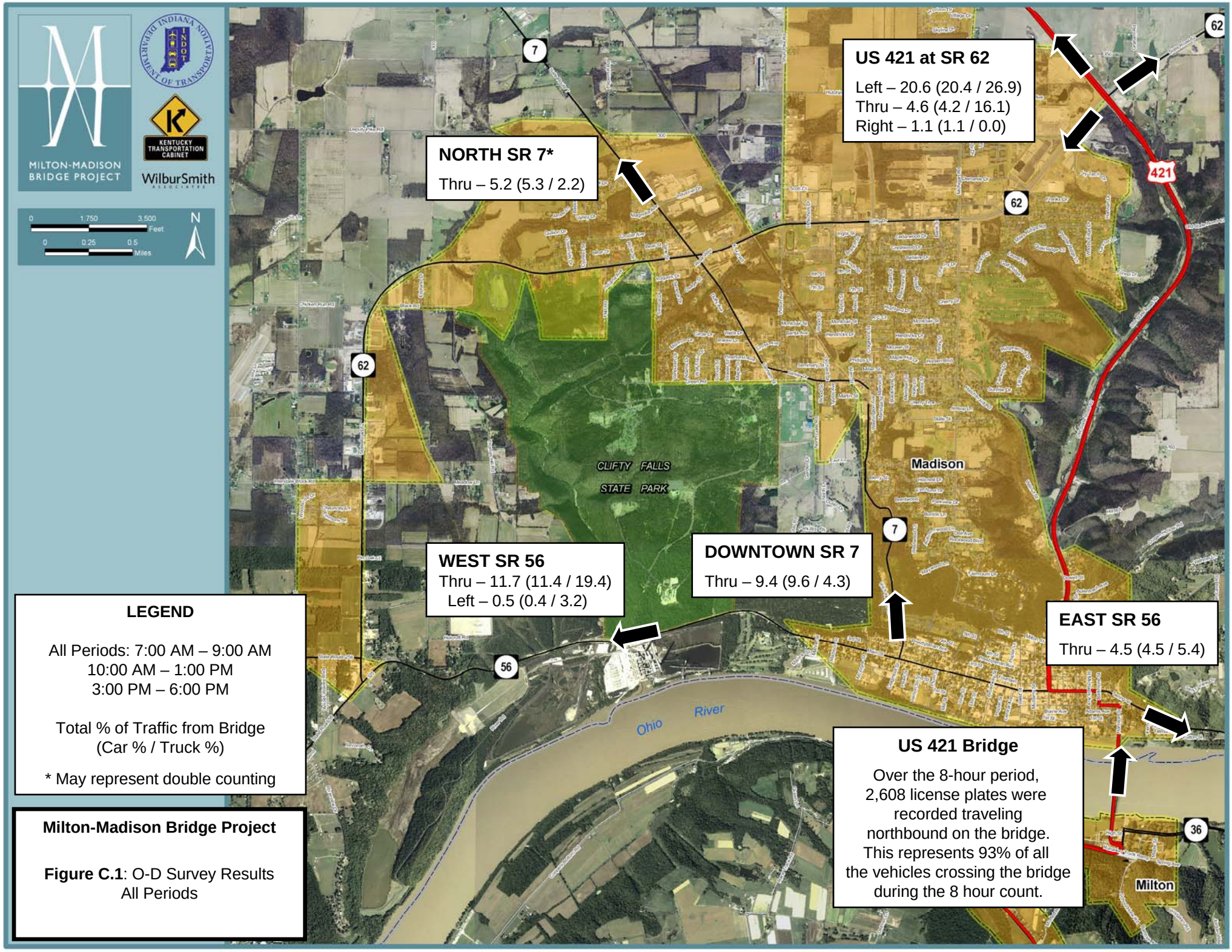
MILTON-MADISON BRIDGE PROJECT
INDIANA DEPARTMENT OF TRANSPORTATION
INDOT
KENTUCKY TRANSPORTATION CABINET
WilburSmith ASSOCIATES
0 1,750 3,500 Feet
0 0.25 0.5 Miles
N
US 421 at SR 62
Left – 20.6 (20.4 / 26.9)
Thru – 4.6 (4.2 / 16.1)
Right – 1.1 (1.1 / 0.0)
NORTH SR 7*
Thru – 5.2 (5.3 / 2.2)
WEST SR 56
Thru – 11.7 (11.4 / 19.4)
Left – 0.5 (0.4 / 3.2)
DOWNTOWN SR 7
Thru – 9.4 (9.6 / 4.3)
EAST SR 56
Thru – 4.5 (4.5 / 5.4)
US 421 Bridge
Over the 8-hour period, 2,608 license plates were recorded traveling northbound on the bridge. This represents 93% of all the vehicles crossing the bridge during the 8 hour count.
CLIFTY FALLS STATE PARK
Madison
Milton
Ohio River
7
62
56
36
421
LEGEND
All Periods: 7:00 AM – 9:00 AM
10:00 AM – 1:00 PM
3:00 PM – 6:00 PM
Total % of Traffic from Bridge
(Car % / Truck %)
* May represent double counting
Milton-Madison Bridge Project
Figure C.1: O-D Survey Results
All Periods

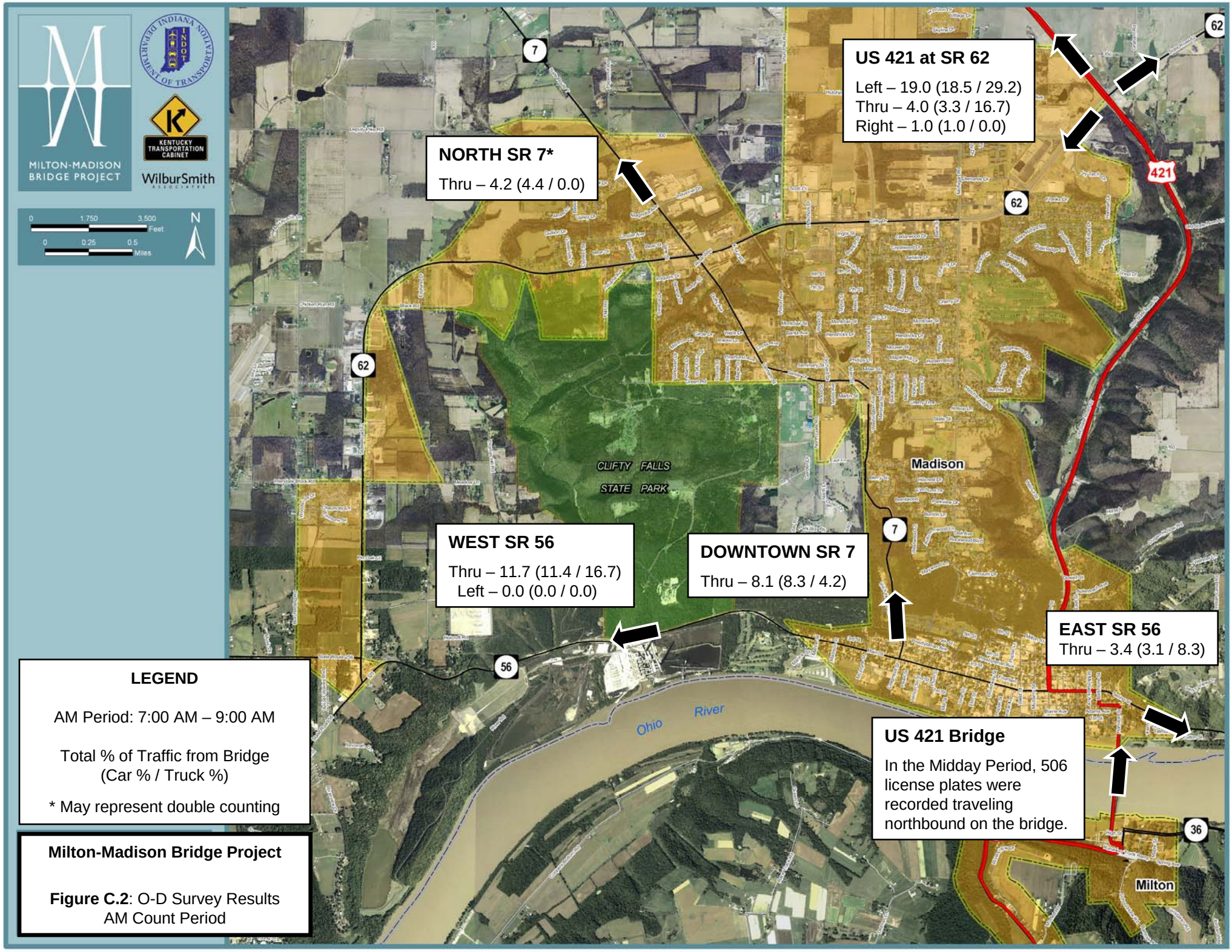
MILTON-MADISON BRIDGE PROJECT
INDIANA DEPARTMENT OF TRANSPORTATION
INDOT
KENTUCKY TRANSPORTATION CABINET
WilburSmith ASSOCIATES
0 1,750 3,500 Feet
0 0.25 0.5 Miles
N
US 421 at SR 62
Left – 19.0 (18.5 / 29.2)
Thru – 4.0 (3.3 / 16.7)
Right – 1.0 (1.0 / 0.0)
NORTH SR 7*
Thru – 4.2 (4.4 / 0.0)
WEST SR 56
Thru – 11.7 (11.4 / 16.7)
Left – 0.0 (0.0 / 0.0)
DOWNTOWN SR 7
Thru – 8.1 (8.3 / 4.2)
EAST SR 56
Thru – 3.4 (3.1 / 8.3)
US 421 Bridge
In the Midday Period, 506 license plates were recorded traveling northbound on the bridge.
CLIFTY FALLS STATE PARK
Madison
Milton
Ohio River
7
62
56
36
421
LEGEND
AM Period: 7:00 AM – 9:00 AM
Total % of Traffic from Bridge
(Car % / Truck %)
* May represent double counting
Milton-Madison Bridge Project
Figure C.2: O-D Survey Results
AM Count Period

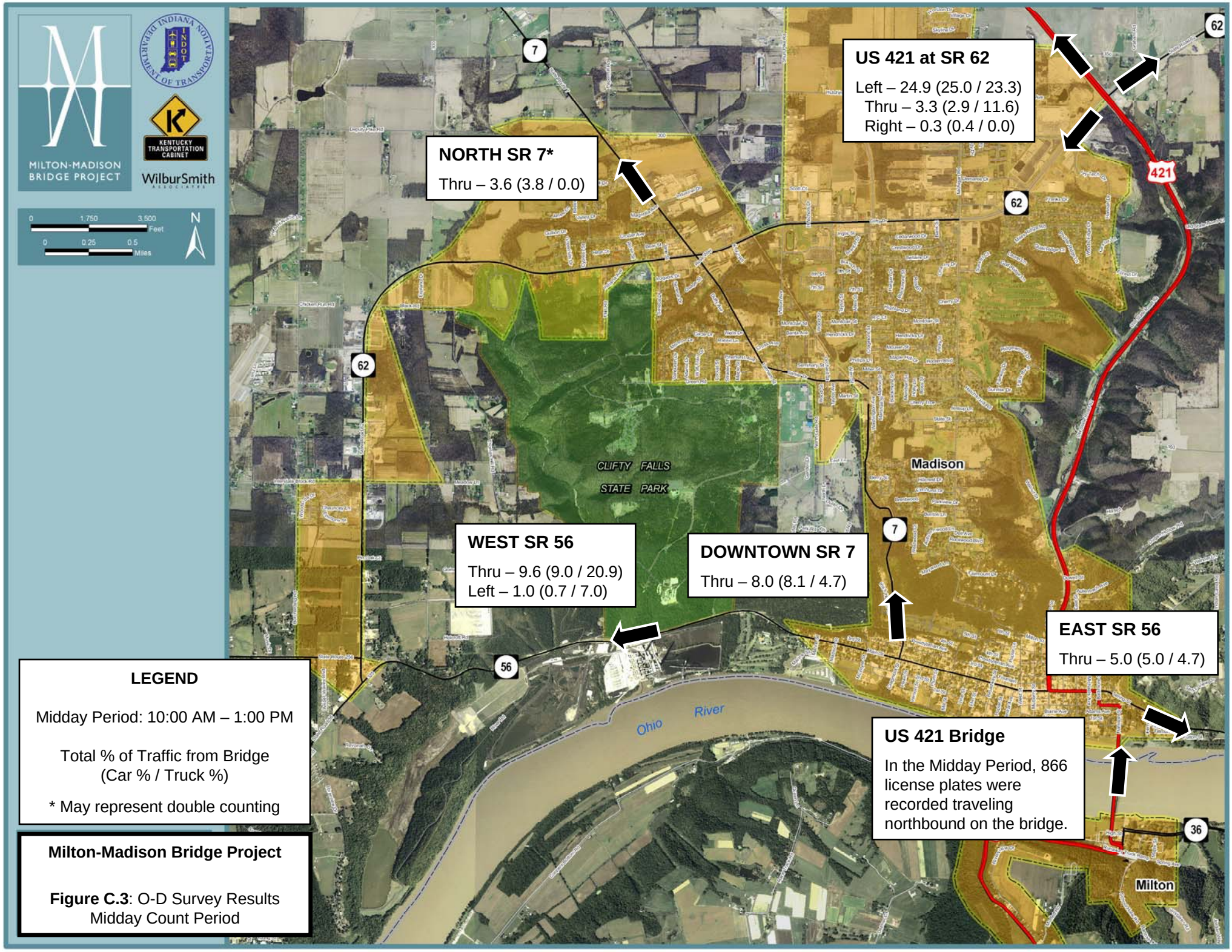
MILTON-MADISON BRIDGE PROJECT
INDIANA DEPARTMENT OF TRANSPORTATION
INDOT
KENTUCKY TRANSPORTATION CABINET
WilburSmith ASSOCIATES
0 1,750 3,500 Feet
0 0.25 0.5 Miles
N
US 421 at SR 62
Left – 24.9 (25.0 / 23.3)
Thru – 3.3 (2.9 / 11.6)
Right – 0.3 (0.4 / 0.0)
NORTH SR 7*
Thru – 3.6 (3.8 / 0.0)
WEST SR 56
Thru – 9.6 (9.0 / 20.9)
Left – 1.0 (0.7 / 7.0)
DOWNTOWN SR 7
Thru – 8.0 (8.1 / 4.7)
EAST SR 56
Thru – 5.0 (5.0 / 4.7)
US 421 Bridge
In the Midday Period, 866 license plates were recorded traveling northbound on the bridge.
CLIFTY FALLS STATE PARK
Madison
Milton
Ohio River
7
62
56
36
421
LEGEND
Midday Period: 10:00 AM – 1:00 PM
Total % of Traffic from Bridge
(Car % / Truck %)
* May represent double counting
Milton-Madison Bridge Project
Figure C.3: O-D Survey Results
Midday Count Period

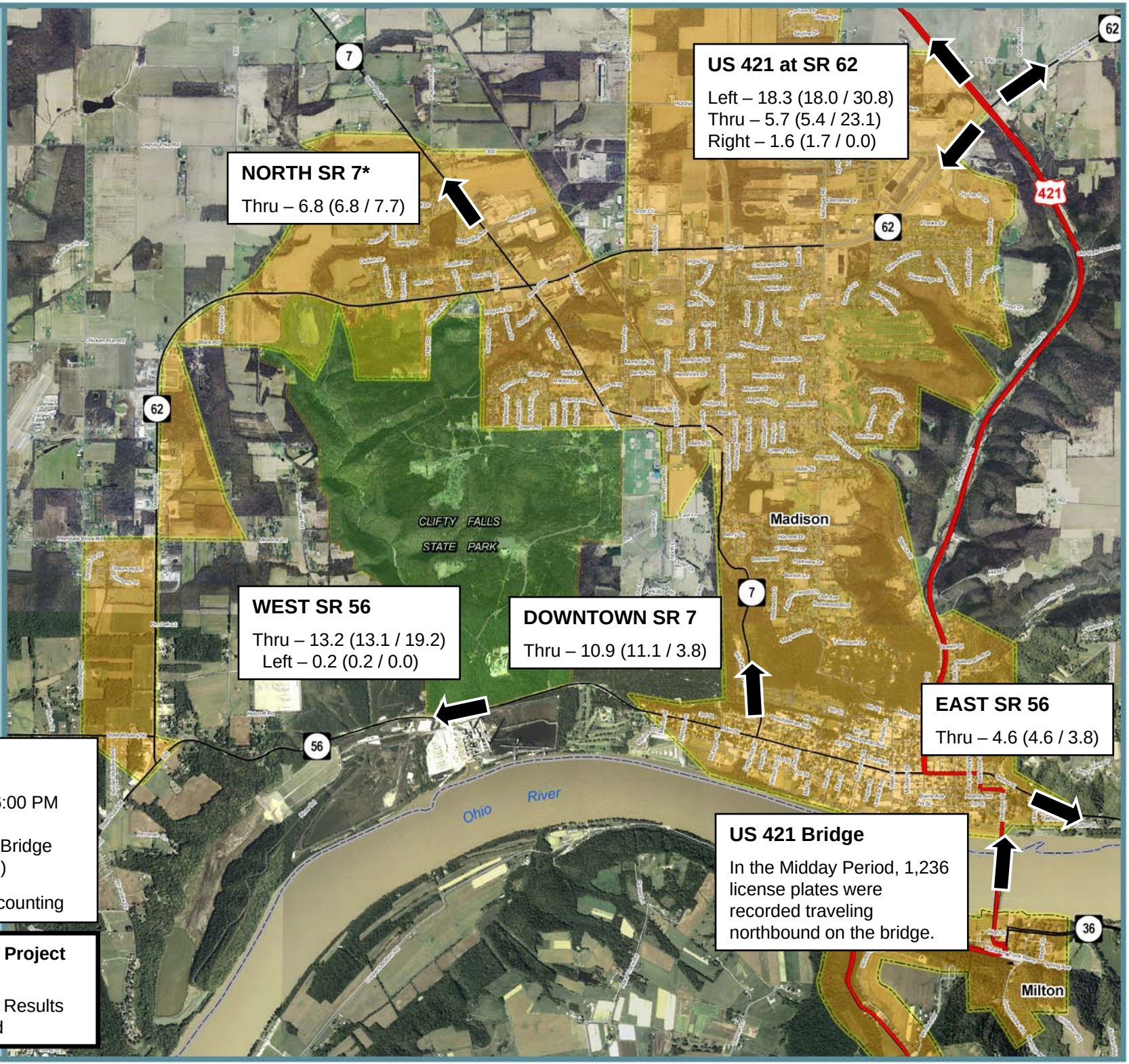

MILTON-MADISON BRIDGE PROJECT

INDIANA DEPARTMENT OF TRANSPORTATION INDOT

KENTUCKY TRANSPORTATION CABINET

WilburSmith ASSOCIATES

0 1,750 3,500 Feet

0 0.25 0.5 Miles

N

LEGEND

PM Period: 3:00 PM – 6:00 PM

Total % of Traffic from Bridge
(Car % / Truck %)

* May represent double counting

Milton-Madison Bridge Project

Figure C.4: O-D Survey Results
PM Count Period